





GPS Map Camera



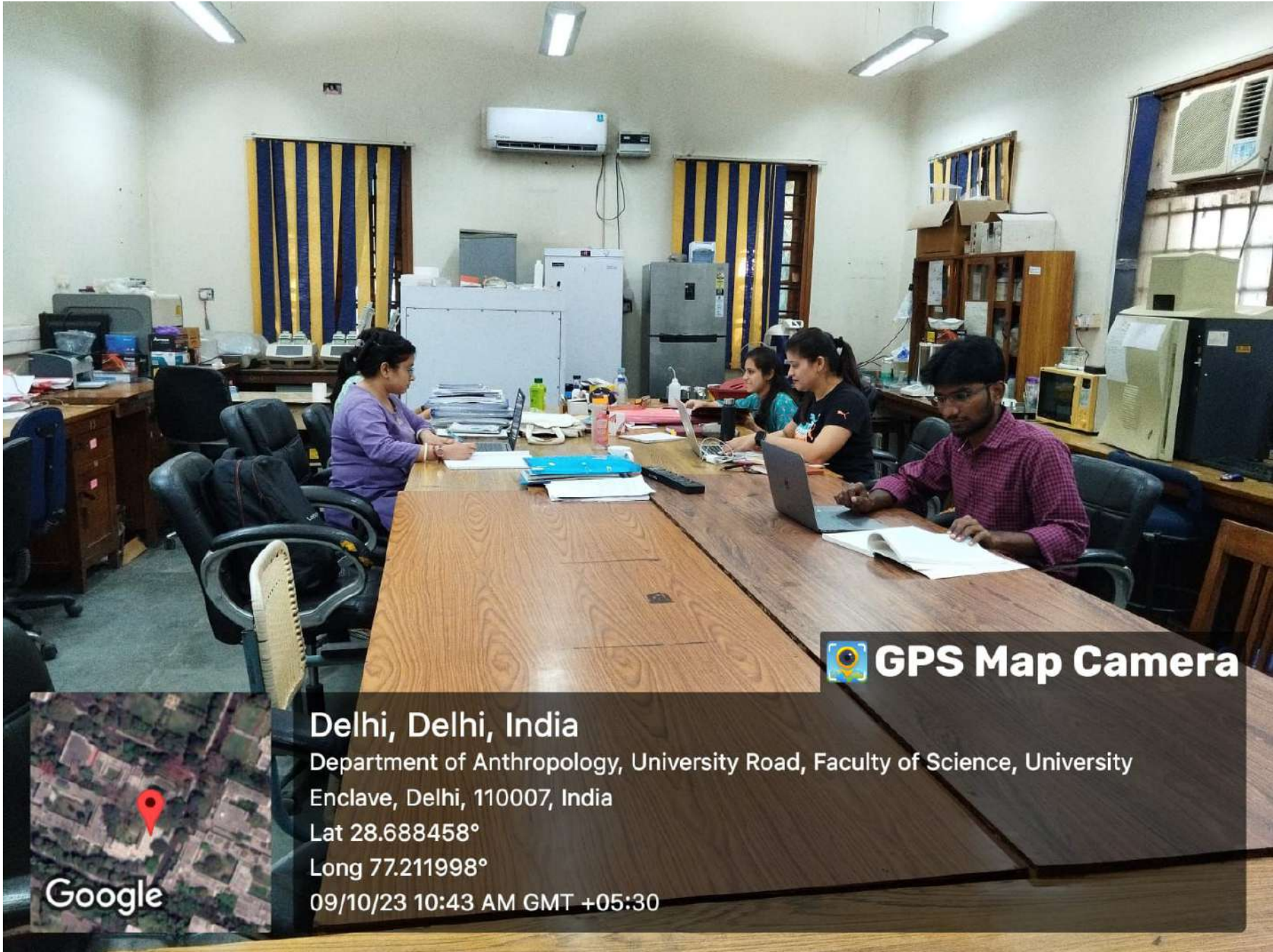
New Delhi, DL, India
University Road, University Area North Campus,
New Delhi, 110007, DL, India
Lat 28.688690, Long 77.211450
10/09/2023 10:38 AM GMT+05:30
Note : Captured by GPS Map Camera



GPS Map Camera



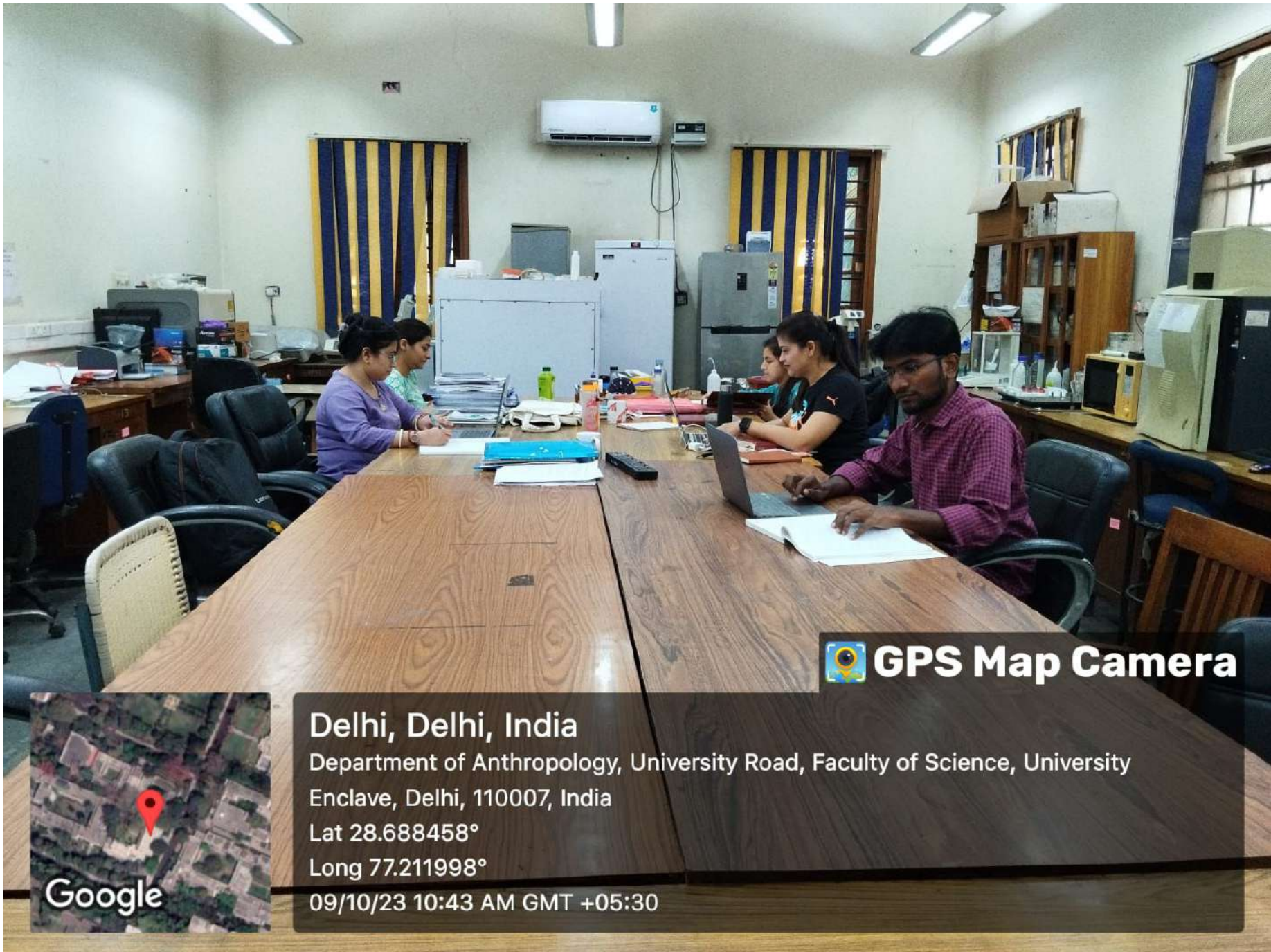
New Delhi, DL, India
University Road, University Area North Campus,
New Delhi, 110007, DL, India
Lat 28.688690, Long 77.211450
10/09/2023 10:38 AM GMT+05:30
Note : Captured by GPS Map Camera



 **GPS Map Camera**



Delhi, Delhi, India
Department of Anthropology, University Road, Faculty of Science, University
Enclave, Delhi, 110007, India
Lat 28.688458°
Long 77.211998°
09/10/23 10:43 AM GMT +05:30



 **GPS Map Camera**



Google

Delhi, Delhi, India

Department of Anthropology, University Road, Faculty of Science, University Enclave, Delhi, 110007, India

Lat 28.688458°

Long 77.211998°

09/10/23 10:43 AM GMT +05:30




Delhi, Delhi, India

Department of Anthropology, University Road, Faculty of Science, University Enclave, Delhi, 110007, India

Lat 28.688736°


Long 77.212071°

09/10/23 11:08 AM GMT +05:30

 **GPS Map Camera**



GPS Map Camera



Google

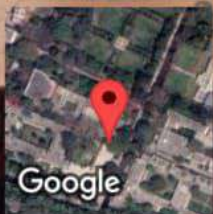
Delhi, Delhi, India

Department of Anthropology, University Road, Faculty of Science, University Enclave, Delhi, 110007, India

Lat 28.688913°

Long 77.211825°

09/10/23 11:06 AM GMT +05:30



Delhi, Delhi, India


Department of Anthropology, University Road, Faculty of Science, University Enclave, Delhi, 110007, India

Lat 28.688736°


Long 77.212071°

09/10/23 11:08 AM GMT +05:30

GPS Map Camera



GPS Map Camera



Delhi, Delhi, India

Department of Anthropology, University Road, Faculty of Science, University
Enclave, Delhi, 110007, India


Lat 28.688667°

Long 77.21179°

09/10/23 11:03 AM GMT +05:30



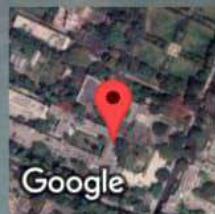
GPS Map Camera



Delhi, Delhi, भारत
Department of Anthropology, University Road, Faculty of Science, University
Enclave, Delhi, 110007, भारत
Lat 28.688968°
Long 77.211612°
09/10/23 10:33 AM GMT +05:30



GPS Map Camera



Delhi, Delhi, India

Department of Anthropology, University Road, Faculty of Science, University Enclave, Delhi, 110007, India

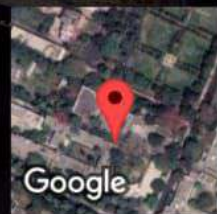
Lat 28.688801°

Long 77.211521°

09/10/23 10:40 AM GMT +05:30



GPS Map Camera



Delhi, Delhi, India

Department of Anthropology, University Road, Faculty of Science, University
Enclave, Delhi, 110007, India

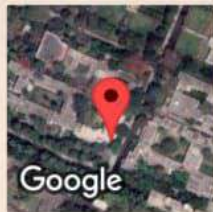
Lat 28.6889°

Long 77.21159°

09/10/23 10:37 AM GMT +05:30



GPS Map Camera



Google

दिल्ली, दिल्ली, भारत

M6Q6+7QW, युनिवर्सिटी मार्ग, फैकल्टी ऑफ़ साइंस, युनिवर्सिटी एंक्लेव, दिल्ली, 110007, भारत

Lat 28.68838°

Long 77.21196°

09/10/23 11:26 AM GMT +05:30